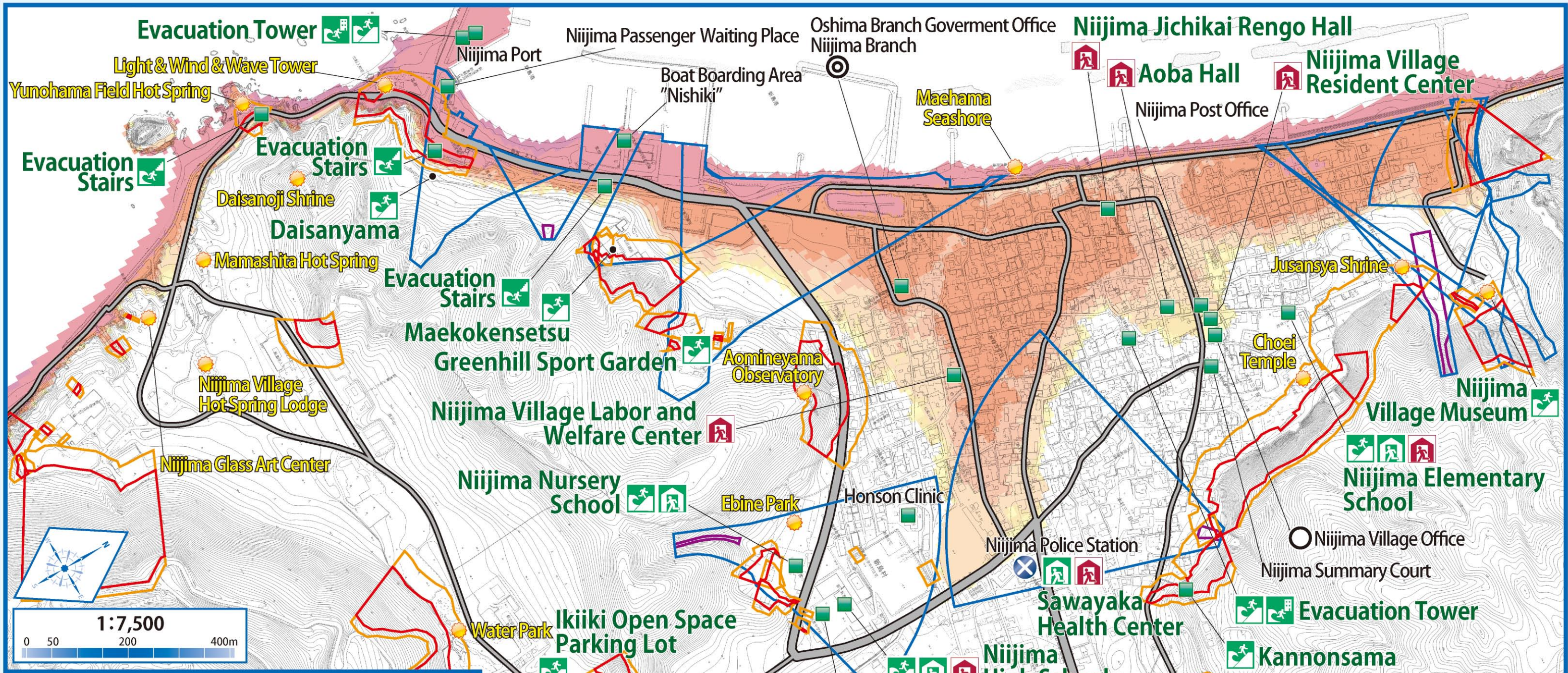


Niijima Village (Honson Area) Hazard Map



Tsunami
 When a strong earthquake or slow long shake occurs.
 When a tsunami warning is announced.

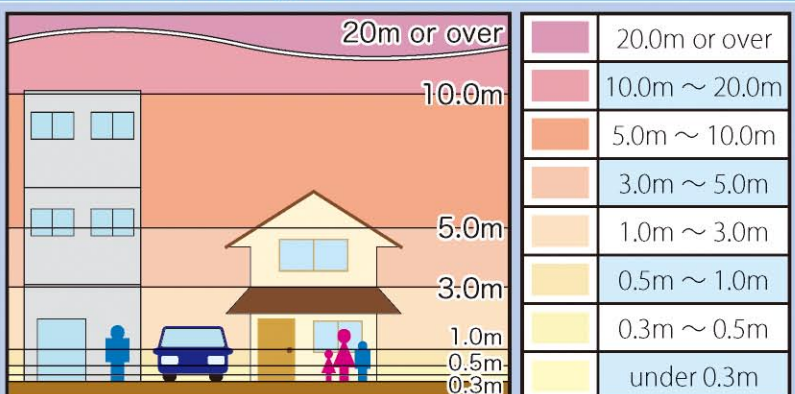
Evacuate to a place higher than tsunami flood zones or
 Go to the tsunami evacuation area immediately

Do not return home to take out valuables!!
Do not go to see the beach area!!

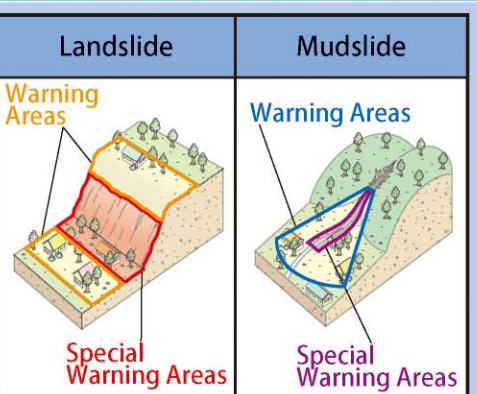
How to read the map

Legend	
	Evacuation Area (Tsunami)
	Tsunami Shelter
	Evacuation Tower
	Evacuation Stairs
	Evacuation Site (Landslide disaster)
	Main Road
	Village Office
	Metropolitan Branch Office
	Police
	Tourist Spot
	Institution

Tsunami flooding level



Landslide disasters



Heavy Rain or Typhoon

When a strong rain falls.
 When an evacuation order is announced.

Evacuate from the landslide disaster and go to the evacuation site immediately

Free Wifi is available at the facilities with this sticker.

この地図は、東京都知事の承認を受けて、東京都縮尺 2,500 分の 1 地形図を利用して作成したものである。
 [承認番号] (MMT 利許第 04-K363 号-1号)