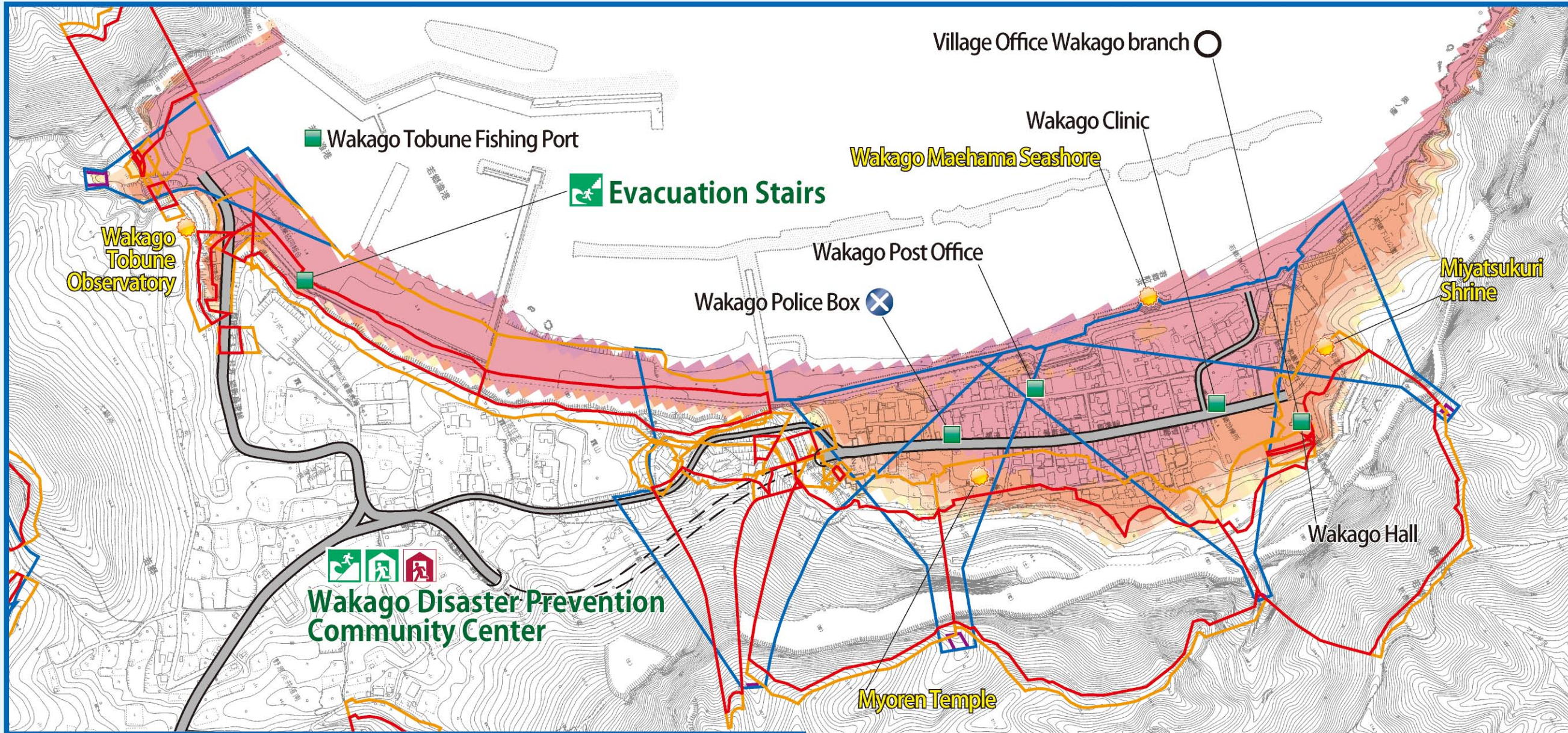
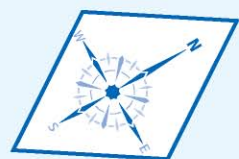


# Niijima Village (Wakago Area) Hazard Map



## How to read the map

Legend	
	Evacuation Area (Tsunami)
	Tsunami Shelter
	Evacuation Tower
	Evacuation Stairs
	Evacuation Site (Landslide disaster)
	Main Road
	Village Office
	Metropolitan Branch Office
	Police
	Tourist Spot
	Institution



## Tsunami

When a strong earthquake or slow long shake occurs.  
When a tsunami warning is announced.

Evacuate to a place higher than tsunami flood zones or  
Go to the tsunami evacuation area immediately

**Do not return home to take out valuables!!**  
**Do not go to see the beach area!!**

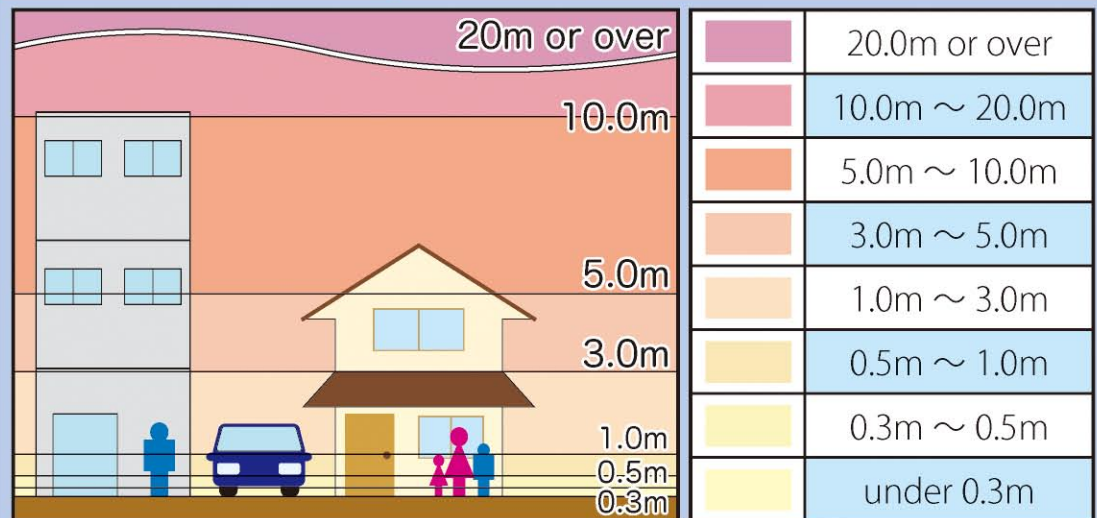
## Heavy Rain or Typhoon

When a strong rain falls.  
When an evacuation order is announced.

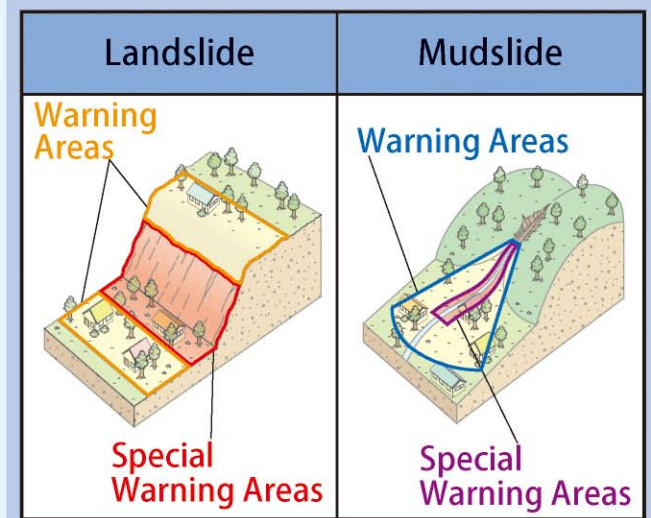
Evacuate from the landslide disaster and go to the evacuation site immediately

Free Wifi is available at the facilities with this sticker.

## Tsunami flooding level



## Landslide disasters



この地図は、東京都知事の承認を受けて、東京都縮尺2,500分の1地形図を利用して作成したものである。[承認番号] (MMIT 利許第 04-K363 号 -1号)